

Maverick County El Indio Landfill
Maverick County, Texas
TCEQ Permit No. MSW-2316

Permit Amendment Application for
Waste Capacity Correction
**Response to Notice of Administrative Deficiency
Dated October 13, 2023**

Prepared for:

Maverick County

500 Quarry Street, Suite 3
Eagle Pass, Texas 78852
830/773-3824

Prepared by:

SCS ENGINEERS

SCS Project No. 16222088.00 | November 2023

1901 Central Drive, Suite 550
Bedford, Texas 76021
817.571.2288

November 9, 2023
SCS Project No. 16222088.00

Ms. Guanhai Gai,
Business and Program Services Section
Waste Permits Division (MC-126)
Texas Commission on Environmental Quality
12100 Park 35 Circle, Bldg. F
Austin, TX 78753

Re: Maverick County – Maverick County El Indio MSW Landfill
Municipal Solid Waste - Permit No. 2316
Response to Administrative Notice of Deficiency Letter
Tracking Number: 29107880; RN104154240/ CN600640015
Type I Landfill Permit Limited Scope Major Amendment Application

Dear Ms. Gai:

On behalf of Maverick County Solid Waste Authority (Authority), SCS Engineers (SCS) has prepared the following response to the Texas Commission on Environmental Quality's (TCEQ's) October 13, 2023 Notice-of-Deficiency (NOD) letter, related to Type I Landfill Permit Limited Scope Amendment Application permit application for Maverick County El Indio MSW Landfill, TCEQ Permit No. MSW-2316.

For ease of review, we have attached to this response letter your original comment table from your October 13, 2023 NOD letter with our response location and response statements. Additionally, we have maintained the attachment list from the original submittal for consistency and included additional attachments for new information provided with this response.

Additionally, attached to this response letter, we have included one original and three (3) copies of the application revisions. Where possible, we have identified proposed changes from the existing permit application in a redline/strike-out version (i.e., marked version), with exception to Microsoft Excel tables show changes in red font and highlighted yellow. Additionally, we have included a revision date (November 2023) and revision number on pages that have been revised as part of this NOD response. Furthermore, we have attached a signed Part I Form, and posted this response on the publically accessible internet website.

We trust that our responses will assist you in the completion of your review. If you have any questions or need additional information, please do not hesitate to contact Sandeep Saraf, P.E. at (407) 923-7013.

Sincerely,



Sandeep Saraf P.E.
Senior Project Manager
SCS ENGINEERS
TBPE Registration No. F-3407



Ryan Kuntz, P.E.
Vice President/Satellite Office Manager
SCS Engineers

Attachments: Notice-of-Deficiency Response Table

Ms. Guanhai Gai
November 9, 2023
Page 2

Attachment 1 – TCEQ-Form 00650 Permit Application Form (**Revised**)
Attachment 2 - Isopach of Top of Protective Cover and Top of Permitted Waste as designed by HLA (**No change**)
Attachment 3A – Landowner Map (**Marked Version, Revised**)
Attachment 3B – Landowner Map (**Unmarked Version, Revised**)
Attachment 4 – Permit Revisions (**Marked Version, No change**)
Attachment 5 – Permit Revisions (**Unmarked Version, No change**)
Attachment 6 – TCEQ-Form 20947 Plain Language Summary in English and Spanish (**New**)
Attachment 7 – TCEQ-Form 20960 Public Involvement Plan (**New**)

cc: Mr. Mike Castillo, Maverick County Solid Waste Authority
TCEQ Region 16

NOTICE-OF-DEFICIENCY RESPONSE TABLE

**Maverick County El Indio Landfill, Permit Application No. MSW-2316
October 13, 2023 Administrative Notice-of-Deficiency Response Table**

NOD ID	MRI ID	App. Part	Citation	1st NOD Type	Error Type	Deficiency Description/Resolution	Response
			TCEQ-Form 20947	30 TAC 39.405(k)	Omitted	Please provide the Plain Language Summary in English and Spanish. Application Forms and Information for Municipal Solid Waste Facilities - Texas Commission on Environmental Quality - www.tceq.texas.gov	Plain language summary in English and Spanish is provided in Attachment 6 of this response letter.
			TCEQ-Form 20960	-	Omitted	Applicants who are applying for a new registration, permit, or activity, or who are making certain types of changes to an existing registration, permit, or activity, are required to complete a Public Involvement Plan. Public Involvement Plan Form (TCEQ-20960) Instructions for Completing a Public Involvement Plan Form for Permit and Registration Applications (TCEQ-20960/inst) Visit our website to learn about TCEQ's Public Participation Plan . For questions, please email TitleVI@tceq.texas.gov .	Completed Public Involvement Plan Form (TCEQ-20960) is provided in Attachment 7 of this response letter.
A1	I	Page 1	Header		Incorrect	Per TCEQ central registry database, please revise Facility Name to Maverick County El Indio MSW Landfill , and Permittee or Registrant Name to Maverick County .	Requested changes have been made to the Form.
A2	I	Page 3	Section 8	30 TAC 39.405(g)	Incorrect	Please verify and revise Name of the Public Place to Maverick County Courthouse .	Requested changes have been made to the Form.
A3	I	Page 4	Section 12	-	Incorrect	Please revise Facility Name to Maverick County El Indio MSW Landfill per TCEQ central registry database.	Requested changes have been made to the Form.
A4	I	Page 6	Section 17	305.45(a)(3)	Omitted	Please provide Mr. David Saucedo's Title. The CN603354721 of Maverick County Solid Waste Authority does not exist in TCEQ central registry database, the Operator (if different from Site Operator) - Maverick County Solid Waste Authority does not show in TCEQ central registry database, please clarify the above information and revise the form.	Mr. Saucedo has been replaced by Mr. Cantu on the Form. Additionally, Maverick County Solid Waste Authority CN has been updated to 600640015. Furthermore, per email on 10/30/23, zip code for County's office is revised to 78852.
A5	I	Page 7	Section 20	30 TAC 30.213	Omitted & Incorrect	Please verify and revise District Engineer's Name to Epigmenio Gonzalez and add his email address as follows: epigmenio.gonzalez@txdot.gov .	Requested changes have been made to the Form.
A6	I	Page 8	Section 20	30 TAC 39.103(c)	Incorrect	For Local Government Authority Responsible for Road Maintenance, please verify and revise the Phone Number to (830) 773-2617 , add the Email Address as follows: charks.fite@txdot.gov For City Mayor Information, please revise City Mayor's Name to Rolando Salinas . For City Health Authority and County Health Authority, both please revise as follows: Public Health Region 8 Dr. Lillian Ringsdorf, M.D. MPH, Regional Medical Director 7430 Louis Pasteur DR. San Antonio, Bexar Cuntty, TX 78229 (210) 949-2000 Region8@dshs.texas.gov	Requested changes have been made to the Form.

**Maverick County El Indio Landfill, Permit Application No. MSW-2316
October 13, 2023 Administrative Notice-of-Deficiency Response Table**

NOD ID	MRI ID	App. Part	Citation	1st NOD Type	Error Type	Deficiency Description/Resolution	Response
						For County Judge Information, please verify and revise as follows: County Judge's Name: Ramsey E. Cantu 500 Quarry St., Suite 3 Eagle Pass, Maverick County, TX 78852 (830) 773-3824 Judgeenglishcantu@co.maverick.tx.us	
A7	I	Page 9	Section 20	30 TAC 39.103(b); 30 TAC 30.213	Incorrect	For State Representative Information, please verify and revise the Email Address to eddie.morales@house.texas.gov . For State Senator Information, please verify and revise as follows: 2401 Garner Field Rd., Building Q2, Uvalde, Uvalde County, TX 78801 (512) 463-0119 roland.gutierrez@senate.texas.gov For Council of Government, please verify and revise as follows: Michelle Garcia, Executive Director (830) 876-3533 michelle.garcia@mrgdc.org For River Basin Authority, please verify and revise as follows: Email Address: trica@rgisc.org	Requested changes have been made to the Form.
A8	I		Signature Page	281.5(4); 305.44(a)(3)	Incorrect	The owner or operator shall provide documentation that the person signing the application meets the requirements of §305.44 of this title (relating to Signatories to Applications). If the authority has been delegated, provide a copy of the document issued by the governing body of the owner or operator authorizing the person that signed the application to act as agent for the owner or operator. Mr. Rodriguez's role currently does not meet the signature authority guidelines. Please provide new signature pages for the Part I or supporting documentation to show he is authorized.	Signature Page is revised to change signatory from Mr. Saucedo to Mr. Cantu.
A9	I		Signature Page	-	Omitted	Notary Section - The person who signed this page, his name should be listed after "Subscribed and sworn to before me by the said." The name should be consistent with the printed name on the signature page. Please revise and resubmit.	Notary Section of Signature Page is revised to include Mr. Cantu's name after "Subscribed and sworn to before me by the said".
A10	I		Attachment 3	305.45(a)(6)(A-D)	Omitted	Please submit an electronic word version of the mailing labels for the adjacent landowners list. Names and addresses must be typed in the format required by the U.S. Postal Service for machine readability. The list is to be 30 names, addresses, etc. (10 per column) per page (MS WORD Avery Standard 5160).	Electronic word version of mailing labels for the adjacent landowners list is provided with the response letter.
A11	I		Attachment 3	30 TAC 39.5(b)	Omitted	Please indicate on the landowner map landowner #13. Number 13 cannot be located on the map provided.	Landowner map is revised to depict landowner #13. Marked and unmarked versions of the landowner map are provided in Attachments 3A and 3B respectively.

ATTACHMENT 1

TCEQ-FORM 00650 PERMIT APPLICATION FORM (REVISED)



Texas Commission on Environmental Quality

Part I Application Form for New Permit, Permit Amendment, or Registration for a Municipal Solid Waste Facility

Application Tracking Information

Facility Name: Maverick County El Indio MSW Landfill

Permittee or Registrant Name: Maverick County

MSW Authorization Number: 2316

Initial Submission Date: October 2023

Revision Date: November 2023

Instructions for completing this Part I Application Form are provided in [TCEQ 00650-instr](#)¹. Include a [Core Data Form \(TCEQ 10400\)](#)² with the application for the facility owner, and another Core Data Form for the operator if different from the owner. If you have questions, contact the Municipal Solid Waste Permits Section by email to mswper@tceq.texas.gov, or by phone at 512-239-2335.

Application Data

1. Submission Type

Initial Submission Notice of Deficiency (NOD) Response

2. Authorization Type

Permit Registration

3. Application Type

New Permit
 Permit Major Amendment Permit Limited Scope Major Amendment
 New Registration

¹ www.tceq.texas.gov/downloads/permitting/waste-permits/msw/forms/00650-instr.pdf

² www.tceq.texas.gov/goto/coredata

4. Application Fee

Amount

- \$2,050—New Landfill Permits, and Landfill Permit Major Amendments Described in 30 TAC [305.62\(j\)\(1\)](#)
- \$150—Other Permits, Landfill Limited Scope Major Amendments, Permit Amendments for Storage and Processing Facilities, and Registrations

Payment Method

- Check
- Online through ePay portal www3.tceq.texas.gov/epay/

If paid online, enter ePay Trace Number: 582EA000569882

5. Application URL

For applications other than those for arid exempt landfills, provide the URL address of a publicly accessible internet web site where the application and all revisions to the application will be posted.

<https://www.scsengineers.com/state/maverick-county-el-indio-landfill/>

6. Party Responsible for Publishing Notice

Indicate who will be responsible for publishing notice:

- Applicant Agent in Service Consultant

Contact Name: Sandeep Saraf

Title: Senior Project Manager

Email Address: ssaraf@scsengineers.com

7. Alternative Language Notice

Use the Alternative Language Checklist on Public Notice Verification Form TCEQ-20244-Waste-NORI, TCEQ-20244-Waste-NAPD, or TCEQ-20244-Waste-NAORPM available at www.tceq.texas.gov/permitting/waste_permits/msw_permits/msw_notice.html to determine if an alternative language notice is required.

Is an alternative language notice required for this application?

- Yes No

Indicate the alternative language: Spanish

8. Public Place for Copy of Application

Name of the Public Place: Maverick County Courthouse
 Physical Address: 500 Quarry Street, Suite 3
 City: Eagle Pass County: Maverick State: TX Zip Code: 78852
 Phone Number: 830-773-3824

9. Consolidated Permit Processing

Is this submittal part of a consolidated permit processing request, in accordance with 30 TAC Chapter 33?

Yes No

If "Yes", indicate the other TCEQ program authorizations requested:

10. Confidential Documents

Does the application contain confidential documents?

Yes No

If "Yes", reference the confidential documents in the application, but submit the confidential documents as an attachment in a separate binder marked "CONFIDENTIAL."

11. Permits and Construction Approvals

Mark the following table to indicate status of other permits or approvals.

Table 1. Permits and Construction Approvals.

Permit or Approval	Received	Pending	Not Applicable
Hazardous Waste Management Program under Texas Solid Waste Disposal Act			X
Underground Injection Control Program under Texas Injection Well Act			X
National Pollutant Discharge Elimination System Program under Clean Water Act; Waste Discharge Program under Texas Water Code, Chapter 26			X
Prevention of Significant Deterioration Program under Federal Clean Air Act (FCAA); Nonattainment Program under the FCAA			X
National Emission Standards for Hazardous Air Pollutants Preconstruction Approval under the FCAA			X

Permit or Approval	Received	Pending	Not Applicable
Ocean Dumping Permits under Marine Protection Research and Sanctuaries Act			X
Dredge or Fill Permits under Clean Water Act			X
Licenses under the Texas Radiation Control Act			X
Other (describe):			
Other (describe):			

12. Facility General Information

Facility Name: Maverick County El Indio MSW Landfill

Contact Name: Mike Castillo Title: Landfill Manager

MSW Authorization Number (if existing): 2316

Regulated Entity Reference Number: **RN** 104154240

Physical or Street Address (if available): 16179 FM 1021

City: El Indio County: Maverick State: TX Zip Code: 78860

Phone Number: (830) 757-8191

Latitude (Degrees, Minutes Seconds): 28° 32' 30"

Longitude (Degrees, Minutes Seconds): 100° 19' 23"

Benchmark Elevation (above mean sea level): 736.49 feet

Description of facility location with respect to known or easily identifiable landmarks:

E. of and adjacent to Farm to Market Road (FM) 1021, approximately 1.5 miles N. of the intersection of FM1021 and FM 2366, approximately 16 miles S. of Eagle Pass, TX.

Access routes from the nearest United States or state highway to the facility:

Property is located along the northeast side of FM 1021 at the location stated above.

Coastal Management Program

Is the facility within the Coastal Management Program boundary?

Yes No

13. Facility Types

- Type I Type IV Type V
 Type IAE Type IVAE Type VI

14. Activities Conducted at the Facility

- Storage Processing Disposal

15. Facility Waste Management Units

Check the box for each type of waste management unit proposed.

- | | |
|--|---|
| <input checked="" type="checkbox"/> Landfill Unit(s) | <input type="checkbox"/> Container(s) |
| <input type="checkbox"/> Incinerator(s) | <input type="checkbox"/> Roll-off Boxes |
| <input type="checkbox"/> Class 1 Landfill Unit(s) | <input type="checkbox"/> Surface Impoundment |
| <input type="checkbox"/> Process Tank(s) | <input type="checkbox"/> Autoclave(s) |
| <input type="checkbox"/> Storage Tank(s) | <input type="checkbox"/> Refrigeration Unit(s) |
| <input type="checkbox"/> Tipping Floor | <input type="checkbox"/> Mobile Processing Unit(s) |
| <input type="checkbox"/> Storage Area | <input type="checkbox"/> Compost Pile(s) or Vessel(s) |
| <input type="checkbox"/> Other (specify): | |

16. Description of Proposed Facility or Changes to Existing Facility

Provide a brief description of the proposed activities if application is for a new facility, or the proposed changes to an existing facility or permit conditions if the application is for an amendment.

This application is for a limited scope permit amendment for correction of waste capacity of the landfill.

17. Facility Contact Information

Site Operator (Permittee or Registrant)

Name: Maverick County
Customer Reference Number: **CN** 600640015
Contact Name: Ramsey English Cantu Title: Judge
Mailing Address: 500 Quarry St., Suite 3
City: Eagle Pass County: Maverick State: TX Zip Code: 78852
Phone Number: (830) 773-3824
Email Address: judgeenglishcantu@co.maverick.tx.us
Texas Secretary of State (SOS) Filing Number: _____

Operator (if different from Site Operator)

Name: Maverick County Solid Waste Authority
Customer Reference Number: **CN** 600640015
Contact Name: Mike Castillo Title: Landfill Manager
Mailing Address: PO Box 10
City: El Indio County: Maverick State: TX Zip Code: 78860
Phone Number: (830) 757-8191
Email Address: MikeCastillocdt@gmail.com
Texas Secretary of State (SOS) Filing Number: _____

Consultant (if applicable)

Firm Name: SCS Engineers
Consultant Name: SCS Engineers
Texas Board of Professional Engineers Firm Registration Number: F-3407
Contact Name: Sandeep Saraf Title: Senior Project Manager
Mailing Address: 1901 Central Drive, Suite 550
City: Bedford County: Tarrant State: TX Zip Code: 76021
Phone Number: (407) 923-7013
Email Address: ssaraf@scsengineers.com

Agent in Service (required for out-of-state applicants)

Name: _____
Mailing Address: _____
City: _____ County: _____ State: TX Zip Code: _____
Phone Number: _____
Email Address: _____

18. Facility Supervisor License

Indicate the level of Municipal Solid Waste Facility Supervisor license, as defined in 30 TAC Chapter 30, Occupational Licenses and Registrations, Subchapter F that the individual who supervises or manages the operations will obtain prior to commencing operations.

Class A Supervisor License Class B Supervisor License

19. Ownership Status of the Facility

Business Type

Corporation County Government
 Individual State Government
 Sole Proprietorship Federal Government
 General Partnership Other Government
 Limited Partnership Military
 City Government Other (specify): _____

Facility Owner

Does the Site Operator (Permittee or Registrant) own all the facility units and all the facility property?

Yes No

If "No", provide the following information for other owners.

Owner Name: _____

Mailing Address: _____

City: _____ County: _____ State: TX Zip Code: _____

Phone Number: _____

Email Address: _____

20. Other Government Entities Information

Texas Department of Transportation

District: Laredo

District Engineer's Name: Epigmenio Gonzalez

Mailing Address: 1817 Bob Bullock Loop

City: Laredo County: Webb State: TX Zip Code: 78043

Phone Number: (956) 712-7401

Email Address: epigmenio.gonzalez@txdot.gov

Local Government Authority Responsible for Road Maintenance (if applicable)

Government or Agency Name: City of Eagle Pass
Contact Person's Name: Charles Fite, Maintenance Supervisor
Mailing Address: 2440 Main Street
City: Eagle Pass County: Maverick State: TX Zip Code: 78852
Phone Number: (830) 773-2617
Email Address: charles.fite@txdot.gov

City Mayor Information

City Mayor's Name: Rolando Salinas
Mailing Address: 100 S Monroe
City: Eagle Pass County: Maverick State: TX Zip Code: 78852
Phone Number: (830) 421-5107
Email Address: rolando.salinas@eaglepasstx.us

City Health Authority

Authority Name: Public Health Region 8
Contact Person's Name: Dr. Lillian Ringdorf, M.D. MPH, Regional M
Mailing Address: 7430 Louis Pasteur Dr.
City: San Antonio County: Bexar State: TX Zip Code: 78229
Phone Number: (210) 949-2000
Email Address: region8@dshs.texas.gov

County Judge Information

County Judge's Name: Ramsey E. Cantu
Mailing Address: 500 Quarry St., Suite 3
City: Eagle Pass County: Maverick State: TX Zip Code: 78852
Phone Number: (830) 773-3824
Email Address: judgeenglishcantu@co.maverick.tx.us

County Health Authority

Agency Name: Public Health Region 8
Contact Person's Name: Dr. Lillian Ringdorf, M.D. MPH, Regional M
Mailing Address: 7430 Louis Pasteur Dr.
City: San Antonio County: Bexar State: TX Zip Code: 78229
Phone Number: (210) 949-2000
Email Address: region8@dshs.texas.gov

State Representative Information

District Number: 74
State Representative's Name: Eddie Morales
District Office Mailing Address: 100 S Monroe Street
City: Eagle Pass County: Maverick State: TX Zip Code: 78852
Phone Number: (512) 463-0566
Email Address: eddie.morales@house.texas.gov

State Senator Information

District Number: 19
State Senator's Name: Roland Gutierrez
District Office Mailing Address: 2401 Garner Field Rd., Building Q2
City: Uvalde County: Uvalde State: TX Zip Code: 78801
Phone Number: (512) 463-0119
Email Address: roland.gutierrez@senate.texas.gov

Council of Governments (COG)

COG Name: Middle Rio Grande Development Council
COG Representative's Name: Michelle Garcia
COG Representative's Title: Executive Director
Mailing Address: 307 W. Nopal
City: Carrizo Springs County: Dimmit State: TX Zip Code: 78834
Phone Number: (830) 876-3533
Email Address: michelle.garcia@mrgdc.org

River Basin Authority

Authority Name: Rio Grande River Authority
Contact Person's Name: Tricia Cortez / Executive Director
Watershed Sub-Basin Name: San Ambrosia – Santa Isabel
Mailing Address: 1 West End Washington Street, Building P-11
City: Laredo County: _____ State: TX Zip Code: 78040
Phone Number: (956) 718-1063
Email Address: trica@rgisc.org

U.S. Army Corps of Engineers District

Indicate the U.S. Army Corps of Engineers district in which the facility is located:

- Albuquerque, NM Galveston, TX
 Ft. Worth, TX Tulsa, OK

Local Government Jurisdiction

Within City Limits of: N/A

Within Extraterritorial Jurisdiction of: N/A

Is the facility located in an area in which the governing body of the municipality or county has prohibited the storage, processing, or disposal of municipal or industrial solid waste?

Yes No

If "Yes", provide a copy of the ordinance or order as an attachment.

Signature Page

Site Operator or Authorized Signatory

I certify under penalty of law that this document and all attachments were prepared under my direction or supervision in accordance with a system designed to assure that qualified personnel properly gather and evaluate the information submitted. Based on my inquiry of the person or persons who manage the system, or those persons directly responsible for gathering the information, the information submitted is, to the best of my knowledge and belief, true, accurate, and complete. I am aware there are significant penalties for submitting false information, including the possibility of fine and imprisonment for knowing violations.

Name: Ramsey English Cantu Title: Judge

Email Address: judgeenglishcantu@co.maverick.tx.us

Signature: [Handwritten Signature] Date: 11/1/23

Operator or Principal Executive Officer Designation of Authorized Signatory

To be completed by the operator if the application is signed by an authorized representative for the operator.

I hereby designate _____ as my representative and hereby authorize said representative to sign any application, submit additional information as may be requested by the Commission; and/or appear for me at any hearing or before the Texas Commission on Environmental Quality in conjunction with this request for a Texas Water Code or Texas Solid Waste Disposal Act permit. I further understand that I am responsible for the contents of this application, for oral statements given by my authorized representative in support of the application, and for compliance with the terms and conditions of any permit which might be issued based upon this application.

Operator or Principal Executive Officer Name: _____

Email Address: _____

Signature: _____ Date: _____

Notary


SUBSCRIBED AND SWORN to before me by the said Ramsey English Cantu, Judge

On this 3rd day of NOVEMBER, 23

My commission expires on the 2nd day of AUGUST, 2025

[Handwritten Signature]

Notary Public in and for
MAVERICK County, Texas



Note: Application Must Bear Signature & Seal of Notary Public

Part I Attachments

Refer to instruction document 00650-instr for professional engineer seal requirements.

Attachments Table 1. Required attachments.

Required Attachments	Attachment Number
Supplementary Technical Report	N/A
Property Legal Description	N/A
Property Metes and Bounds Description	N/A
Facility Legal Description	N/A
Facility Metes and Bounds Description	N/A
Metes and Bounds Drawings	N/A
On-Site Easements Drawing	N/A
Land Ownership Map	3
Landowners List	3
Mailing Labels (printed and electronic)	3
Texas Department of Transportation (TxDOT) County Map	N/A
General Location Map	N/A
General Topographic Map	N/A
Verification of Legal Status	N/A
Property Owner Affidavit	N/A
Evidence of Competency	N/A

Attachments Table 2. Additional attachments as applicable.

Additional Attachments as Applicable (select all that apply and add others as needed)	Attachment Number
<input type="checkbox"/> TCEQ Core Data Form(s)	
<input type="checkbox"/> Signatory Authority Delegation	
<input checked="" type="checkbox"/> Fee Payment Receipt	1
<input type="checkbox"/> Confidential Documents	
<input type="checkbox"/> Waste Storage, Processing and Disposal Ordinances	
<input type="checkbox"/> Final Plat Record of Property	

Additional Attachments as Applicable (select all that apply and add others as needed)	Attachment Number
<input type="checkbox"/> Certificate of Fact (Certificate of Incorporation)	
<input type="checkbox"/> Assumed Name Certificate	
Other (describe):	
Other (describe):	
Other (describe):	

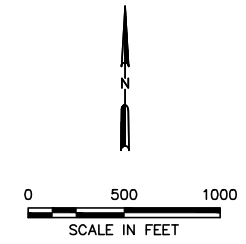
ATTACHMENT 2

**ISOPACH OF TOP OF PROTECTIVE COVER AND TOP OF PERMITTED WASTE AS DESIGNED BY HLA
(NO CHANGE)**

ATTACHMENT 3A

LANDOWNER'S MAP (MARKED VERSION, REVISED)

10/13/2023 5:28 PM C:\MAVERICK COUNTY LANDFILL\16222068\09 T16 Limited Scope Permit Amendment\Admin NOD\Land Owners Map



- LEGEND**
- PERMIT BOUNDARY
 - - - ADJACENT PROPERTY BOUNDARY
 - - - 1/4 MILE RADIUS
 - 100°19'30" LATITUDE/LONGITUDE LINES
 - ① LANDOWNER PROPERTY (SEE LANDOWNERS LIST)

1. PROPERTY OWNERS WITHIN 1/4 MILE OF THE SITE PROPERTY BOUNDARY.
2. LANDOWNER PROPERTY BOUNDARIES INDICATED ARE APPROXIMATE.



FOR PERMIT PURPOSES ONLY

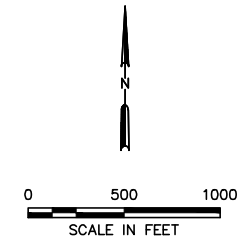
DRAWING		DESCRIPTION		BY
REV	DATE	10/23	RESPONSE TO ADMIN NOD	
PROJECT		LANDOWNERS MAP		
PROJECT		MAVERICK COUNTY LANDFILL		
PROJECT		LIMITED SCOPE PERMIT AMENDMENT		
CLIENT		MAVERICK COUNTY		
CLIENT		SOLID WASTE AUTHORITY		
CLIENT		16179 FM 1021		
CLIENT		EL INDIO, TEXAS		
CLIENT		SCS ENGINEERS		
CLIENT		STEARN, CONRAD AND SCHMIDT		
CLIENT		CONSULTING ENGINEERS		
CLIENT		1901 CENTRAL DRIVE, SUITE 550, BEDFORD, TX 76021		
CLIENT		PH (817) 571-2288 FAX NO. (817) 571-2188		
PROJ. NO.	16222068.00	DWN. BY:	ACA	S/A RW BY:
CHK. BY:	SS	CHK. BY:	SDS	APP. BY:
CADD FILE:		LAND OWNERS MAP		
DATE:		09/2023		
SCALE:		AS SHOWN		
ATTACHMENT NO.		3		

TEXAS BOARD OF PROFESSIONAL ENGINEERS REG. NO. F-3407

ATTACHMENT 3B

LANDOWNER'S MAP (UNMARKED VERSION, REVISED)

G:\MAVERICK COUNTY LANDFILL\16222068.00 T16 Limited Scope Permit Amendment\Admin NOD\Land Owners Map



- LEGEND**
- PERMIT BOUNDARY
 - ADJACENT PROPERTY BOUNDARY
 - 1/4 MILE RADIUS
 - 100°19'30" LATITUDE/LONGITUDE LINES
 - 1 LANDOWNER PROPERTY (SEE LANDOWNERS LIST)

1. PROPERTY OWNERS WITHIN 1/4 MILE OF THE SITE PROPERTY BOUNDARY.
2. LANDOWNER PROPERTY BOUNDARIES INDICATED ARE APPROXIMATE.



FOR PERMIT PURPOSES ONLY

REV	DATE	DESCRIPTION
1	10/23	RESPONSE TO ADMIN NOD
DRAWING LANDOWNERS MAP PROJECT MAVERICK COUNTY LANDFILL LIMITED SCOPE PERMIT AMENDMENT		
CLIENT MAVERICK COUNTY SOLID WASTE AUTHORITY 16179 FM 1021 EL INDIO, TEXAS		
SCS ENGINEERS STEARNS, CONRAD AND SCHMIDT CONSULTING ENGINEERS 1901 CENTRAL DRIVE, SUITE 550, BEDFORD, TX 76021 PH (817) 571-2288 FAX NO. (817) 571-2188 PROJ. NO. 16222068.00 DWN. BY: ACA CHK. BY: SDS APP. BY: SDS		
CADD FILE: LAND OWNERS MAP		
DATE: 09/2023		
SCALE: AS SHOWN		
ATTACHMENT NO. 3		
TEXAS BOARD OF PROFESSIONAL ENGINEERS REG. NO. F-3407		

ATTACHMENT 4

PERMIT REVISIONS (MARKED VERSION, NO CHANGE)

ATTACHMENT 5

PERMIT REVISIONS (UNMARKED VERSION, NO CHANGE)

ATTACHMENT 6

TCEQ-FORM 20947 PLAIN LANGUAGE SUMMARY IN ENGLISH AND SPANISH (NEW)



Texas Commission on Environmental Quality Plain Language Summary of Municipal Solid Waste Permit or Permit Amendment Application

Applicants are required by public notice rules in Title 30 Texas Administrative Code, Chapter 39, Section [39.405\(k\)](#)¹ to provide this summary of an application.

A. Purpose of the Proposed Facility

El Indio Landfill is an existing MSW facility with TCEQ MSW Permit Number 2316.

B. Information About the Applicant

Name:

Applicant Type:

Facility Name:

Permit Application Number:

Customer Number (CN):

Regulated Entity Reference Number (RN):

C. Location of the Proposed Facility

Facility Address (or description of site location if no address):

Link to Map of Facility Location ([TCEQ Location Mapper](#)²):

D. Information about Facility Operation

What types of waste would be received?

What geographical area would the wastes come from?

¹ www.tceq.texas.gov/goto/view-30tac

² www.tceq.texas.gov/gis/hb-610-viewer

What days and hours would the facility operate?

7 am - 7 pm, Monday through Sunday, per Section 4.3 (Hours of Operation) of the Site Operating Plan (SOP).

At what rate would wastes be accepted?

1,500 tons per day

How would wastes be managed?

The facility follows a load inspection procedure at the scale house and at the working face to prevent disposal of unauthorized waste at the landfill, per Section 4.2 (Unloading Waste) of the SOP.

E. Pollution Control Methods

What methods would the facility use for containing wastes and odors, and monitoring for releases?

Wastes will be contained within the composite lined disposal area consistent with the liner design requirements of §330.331 and covered with at least 6 inches of soil on a daily basis for active areas and 12 inches of soil cover (intermediate cover) for areas inactive for longer than 180 days. Final cover will be placed once landfill final grades are reached that is designed in accordance with §330.457. Odor management will be performed by routine placement and maintenance of daily and intermediate cover. Monitoring for potential releases from the landfill will be performed by installation and monitoring of groundwater monitoring wells and landfill gas monitoring probes in accordance with Attachments 6 and 14, respectively.

What methods would the facility use or require for preventing litter or spills, and for cleanup of litter and spills?

The facility will inspect the site and collect windblown litter on a daily basis in accordance with Section 4.5 of the SOP and waste spilled en route to the site on a daily basis within 2 miles of the site entrance in accordance with Section 4.8 of the SOP.



Comisión de Calidad Ambiental de Texas

Resumen en lenguaje sencillo de la solicitud de permiso municipal de residuos sólidos o de modificación del permiso

Los solicitantes están obligados por las normas de notificación pública del Título 30 del Código Administrativo de Texas, Capítulo 39, Sección [39.405\(k\)](#)¹ a proporcionar este resumen de una solicitud.

A. Objetivo de la instalación propuesta

El Indio Vertedero es una facilidad existente MSW con TCEQ MSW Permiso Numero 2316.

B. Información sobre el solicitante

Nombre:

Tipo de solicitante:

Nombre de la instalación:

Número de solicitud de permiso:

Número de cliente (CN):

Número de referencia de la entidad regulada (RN):

C. Ubicación de la instalación propuesta

Dirección del establecimiento (o descripción de la ubicación del sitio si no hay dirección):

Enlace al mapa de ubicación de las instalaciones en [TCEQ Location Mapper](#)²:

D. Información sobre el funcionamiento de las instalaciones

¿Qué tipos de residuos se recibirían?

¿De qué zona geográfica procederían los residuos?

¹ www.tceq.texas.gov/goto/view-30tac

² www.tceq.texas.gov/gis/hb-610-viewer

¿Qué días y horas funcionará la instalación?

7 am - 7 pm, de lunes a domingo, según la Sección 4.3 (Horas de operación) del Plan operativo del sitio (SOP).

¿A qué ritmo se aceptarían los residuos?

1.500 toneladas por día

¿Cómo se gestionarían los residuos?

La instalación sigue un procedimiento de inspección de carga en la casa de báscula y en las áreas activas para evitar la eliminación de desechos no autorizados en el vertedero, según la Sección 4.2 (Descarga de desechos) del POE.

E. Métodos de control de la contaminación

¿Qué métodos utilizará la instalación para contener los residuos y los olores, y para controlar las emisiones?

Los desechos estarán contenidos dentro del área de eliminación con revestimiento compuesto de acuerdo con los requisitos de diseño del revestimiento de §330.331 y se cubrirán con al menos 6 pulgadas de tierra diariamente para áreas activas y 12 pulgadas de cobertura de suelo (cobertura intermedia) para áreas inactivas por más tiempo. de 180 días. La cobertura final se colocará una vez que se alcancen las calificaciones finales del vertedero diseñadas de acuerdo con §330.457. La gestión de olores se realizará mediante la colocación y mantenimiento rutinario de coberturas diarias e intermedias. El monitoreo de posibles emisiones del vertedero se realizará mediante la instalación y el monitoreo de pozos de monitoreo de aguas subter

¿Qué métodos utilizaría o exigiría la instalación para evitar la basura o los derrames, y para la limpieza de la basura y los derrames?

La instalación inspeccionará el sitio y recolectará la basura arrastrada por el viento diariamente de acuerdo con la Sección 4.5 del SOP y los desechos derramados en el camino al sitio diariamente dentro de 2 millas de la entrada del sitio de acuerdo con la Sección 4.8 del SOP.

ATTACHMENT 7

TCEQ-FORM 20960 PUBLIC INVOLVEMENT FORM (NEW)



Texas Commission on Environmental Quality

Public Involvement Plan Form for Permit and Registration Applications

The Public Involvement Plan is intended to provide applicants and the agency with information about how public outreach will be accomplished for certain types of applications in certain geographical areas of the state. It is intended to apply to new activities; major changes at existing plants, facilities, and processes; and to activities which are likely to have significant interest from the public. This preliminary screening is designed to identify applications that will benefit from an initial assessment of the need for enhanced public outreach.

All applicable sections of this form should be completed and submitted with the permit or registration application. For instructions on how to complete this form, see TCEQ-20960-inst.

Section 1. Preliminary Screening

- New Permit or Registration Application
 New Activity - modification, registration, amendment, facility, etc. (see instructions)

If neither of the above boxes are checked, completion of the form is not required and does not need to be submitted.

Section 2. Secondary Screening

- Requires public notice,
 Considered to have significant public interest, **and**
 Located within any of the following geographical locations:

- Austin
- Dallas
- Fort Worth
- Houston
- San Antonio
- West Texas
- Texas Panhandle
- Along the Texas/Mexico Border
- Other geographical locations should be decided on a case-by-case basis

**If all the above boxes are not checked, a Public Involvement Plan is not necessary.
Stop after Section 2 and submit the form.**

- Public Involvement Plan not applicable to this application. Provide **brief** explanation.

No significant public interest has been received at this location during past permitting actions. Additionally, this application is being submitted to correct an error in the prior calculation of the waste capacity; not revisions to design or operations of the facility

Section 3. Application Information

Type of Application (check all that apply):

Air Initial Federal Amendment Standard Permit Title V

Waste Municipal Solid Waste Industrial and Hazardous Waste Scrap Tire
 Radioactive Material Licensing Underground Injection Control

Water Quality

- Texas Pollutant Discharge Elimination System (TPDES)
 - Texas Land Application Permit (TLAP)
 - State Only Concentrated Animal Feeding Operation (CAFO)
 - Water Treatment Plant Residuals Disposal Permit
- Class B Biosolids Land Application Permit
- Domestic Septage Land Application Registration

Water Rights New Permit

- New Appropriation of Water
- New or existing reservoir

Amendment to an Existing Water Right

- Add a New Appropriation of Water
- Add a New or Existing Reservoir
- Major Amendment that could affect other water rights or the environment

Section 4. Plain Language Summary

Provide a brief description of planned activities.

Section 5. Community and Demographic Information

Community information can be found using EPA's EJ Screen, U.S. Census Bureau information, or generally available demographic tools.

Information gathered in this section can assist with the determination of whether alternative language notice is necessary. Please provide the following information.

(City)

(County)

(Census Tract)

Please indicate which of these three is the level used for gathering the following information.

City

County

Census Tract

(a) Percent of people over 25 years of age who at least graduated from high school

(b) Per capita income for population near the specified location

(c) Percent of minority population and percent of population by race within the specified location

(d) Percent of Linguistically Isolated Households by language within the specified location

(e) Languages commonly spoken in area by percentage

(f) Community and/or Stakeholder Groups

(g) Historic public interest or involvement

Section 6. Planned Public Outreach Activities

(a) Is this application subject to the public participation requirements of Title 30 Texas Administrative Code (30 TAC) Chapter 39?

Yes No

(b) If yes, do you intend at this time to provide public outreach other than what is required by rule?

Yes No

If Yes, please describe.

If you answered "yes" that this application is subject to 30 TAC Chapter 39, answering the remaining questions in Section 6 is not required.

(c) Will you provide notice of this application in alternative languages?

Yes No

Please refer to Section 5. If more than 5% of the population potentially affected by your application is Limited English Proficient, then you are required to provide notice in the alternative language.

If yes, how will you provide notice in alternative languages?

- Publish in alternative language newspaper
- Posted on Commissioner's Integrated Database Website
- Mailed by TCEQ's Office of the Chief Clerk
- Other (specify)

(d) Is there an opportunity for some type of public meeting, including after notice?

Yes No

(e) If a public meeting is held, will a translator be provided if requested?

Yes No

(f) Hard copies of the application will be available at the following (check all that apply):

- TCEQ Regional Office TCEQ Central Office
- Public Place (specify)

Section 7. Voluntary Submittal

For applicants voluntarily providing this Public Involvement Plan, who are not subject to formal public participation requirements.

Will you provide notice of this application, including notice in alternative languages?

Yes No

What types of notice will be provided?

- Publish in alternative language newspaper
- Posted on Commissioner's Integrated Database Website
- Mailed by TCEQ's Office of the Chief Clerk
- Other (specify)